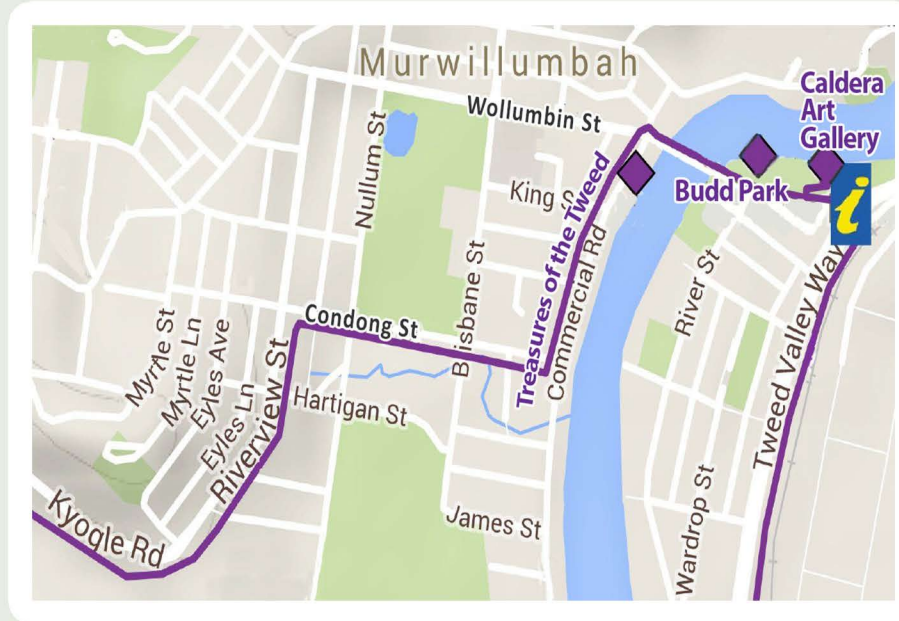
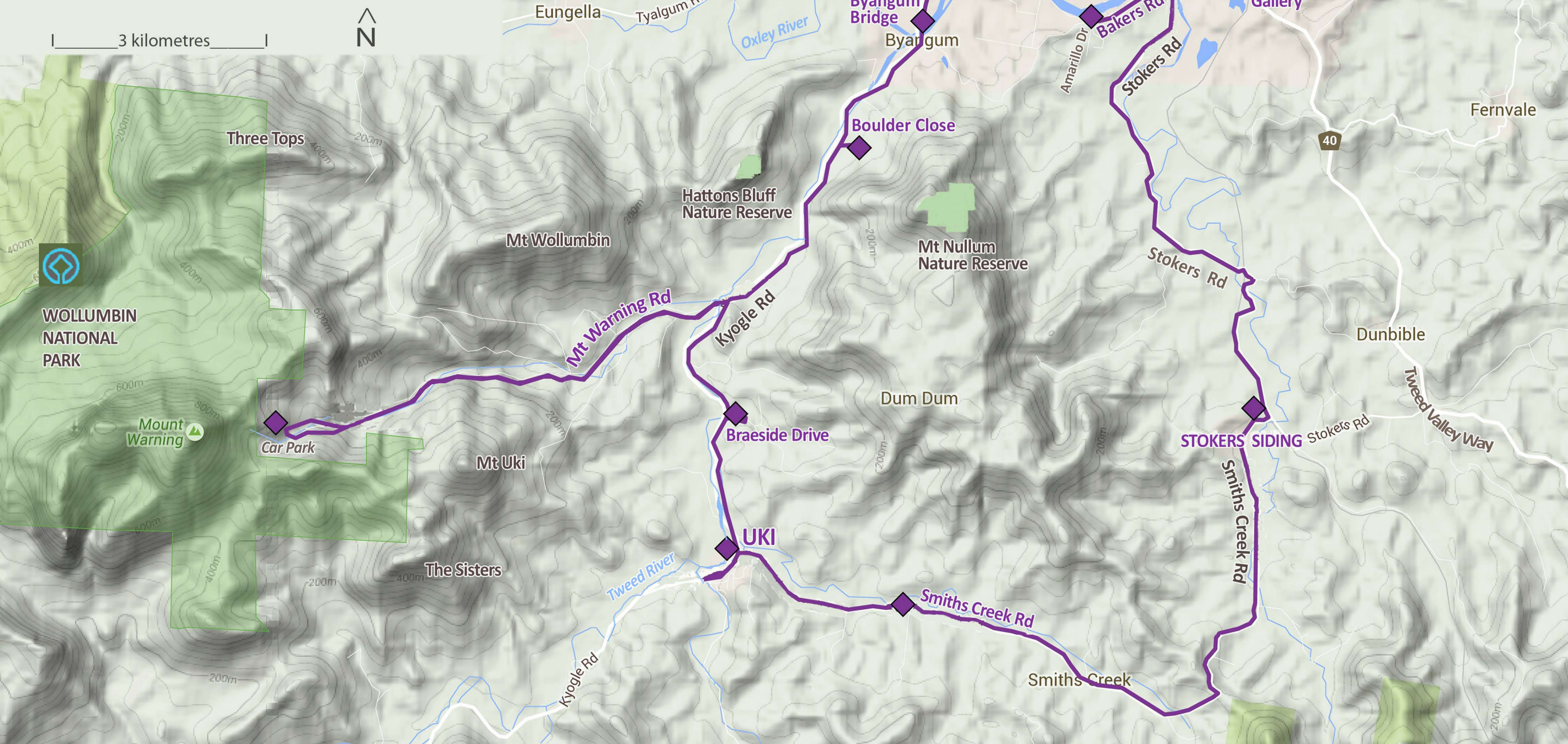


Mt Nullum Circuit

50 km half day drive around Mt Nullum and surrounds (suggest counter-clockwise, along Kyogle Rd first) ** Does not include time to climb Mt Warning summit ** Allow extra hour or two if visiting Tweed Regional Gallery ** Mt Nullum (elevation 475m), the most easterly granite outcrop in Australia, is another eroded remnant of the Tweed Shield Volcano.



Caldera Wildscapes PhotoTrail




Mt Nullum Circuit

Caldera Wildscapes PhotoTrail




Murwillumbah Visitors Centre

Comprehensive visitor and events information, Tweed shield volcano interpretive videos, gift shop, Caldera Art Gallery, and Green Cauldron Panorama. Surrounding parklands have rainforest gardens with tree identification chart available from the Centre.



Caldera Art Gallery

Within the Murwillumbah Visitors Centre, the CAG includes the Green Cauldron Panorama, a 20 m long painting of the views from the Mt Warning summit. Artworks by local artists inspired by the landscapes and biodiversity values of the Tweed region.




Budd Park

Budd Park, adjacent to the Visitors Centre, has riverside picnic facilities. Views from the Murwillumbah Bridge of Mt Warning, Mt Wollumbin and Mt Nullum (with Tweed River in the foreground).




Treasures of the Tweed

Along Commercial Rd, a 700m long mural painted on the flood levee wall depicting the natural history, landscapes and biodiversity values of the Tweed region.



Byangum Bridge

Confluence of the Tweed and Oxley Rivers. Col Wiley Park has parking and picnic shelter. Mt Nullum and Hattons Bluff nearby. Parts of historic low level bridge remain. Small boat/canoe launching facility




Boulder Close

From roadside verge, view of summit and Hattons Bluff. Granite boulder in middle of road. Mt Nullum close by, the most easterly granite outcrop in Australia



Mt Warning Rd - Wollumbin NP

A good roadside glimpse of the summit is 300m back from Breakfast Creek car park (very busy during weekends). Sub-tropical rainforest and boulder-strewn creek along short Lyrebird Walk.




Braeside Drive


Framed view from roadside verge. Mt Uki to the left, Mt Warning summit at its most abrupt from this angle.



Uki Village




Views of the summit from the Mt Warning Hotel. Sweetnam Park (near Smith's Creek bridge) has community tree planting area, picnic facilities and playground. Possible sighting of platypus in Tweed River. Paved walkway to Uki village.




Smiths Creek Rd

View from roadside verges past Roberts Bridge (before Malabar Ave). Mt Warning summit is perfectly framed by The Sisters and Mt Uki. Last operating hardwood sawmill in the Tweed is 1km further along.




Stokers Siding Village

Includes the Stokers Siding general store, formerly a railway station on the Murwillumbah - Casino line.



Bakers Rd

From roadside verge at Amarillo Drive, sweeping panorama of the Tweed River, and the distant Border Ranges, Springbrook and Lamington Plateaus.



Tweed Regional Gallery



Including the Margaret Olley Art Centre. Spectacular views of most of the significant peaks, and the Tweed River from front lawn area and balcony. Gallery closed Mondays & Tuesdays.