












CALDERA WILDSCAPES

PhotoTrails Menu

-  Murwillumbah Visitors Centre
-  Around Wollumbin Mt Warning
-  Mt. Nullum Circuit
-  Oxley & Rous Rivers Circuit
-  River Flats Circuit
-  Tweed Coast Circuit
-  Doon Doon
-  Border Ranges
-  Nightcap
-  Lamington
-  Springbrook

Self Drive Tours - from short half day to full day, & overnight expeditions. Each colour coded route will have its own detailed road map and 'top spot' descriptions/images. Currently, 'Around Wollumbin Mt Warning' and 'Mt Nullum Circuit' PhotoTrails have been compiled. Go to www.calderawildscapes.org



CALDERA WILDSCAPES

PhotoTrails Menu

Around Wollumbin Mt Warning

100 km full day drive around the main lava plug of the remnant Tweed shield volcano ** Suggest drive in counter-clockwise direction ** Does not include time to climb Mt Warning summit ** Sealed roads except sections of Byrrill Creek Rd. ** Suitable for standard vehicles ** Road closures during flooding rains ** This PhotoTrail is now under the Caldera Wildscapes website 'Explore' pages.

Mt Nullum Circuit

50 km half day drive around Mt Nullum and surrounds ** Does not include time to climb Mt. Warning summit ** Allow extra hour or two if visiting Tweed Regional Gallery ** This PhotoTrail is now under the Caldera Wildscapes website 'Explore' pages.

Oxley & Rous River Circuit

Half day, leaving from Murwillumbah Visitors Centre ** Highlights include the rivers, the villages of Chillingham and Tyalgum, Limpinwood Valley and other scenic locations ** Detailed PhotoTrail map due to be compiled Sept 2016.



River Flats Circuit

Short half day (allow extra 2 hours for river cruise with the Mount Warning Tours company based in Tumbulgum ** Other highlights include river views with Wollumbin Mt Warning in the background and Stotts Island ** Detailed PhotoTrail map due to be compiled in August 2016 ** Done

Tweed Coast Circuit

Half day (leaving from Murwillumbah Visitors Centre) ** Allow extra 2 hours for river cruise with the Mount Warning Tours company based in Tumbulgum ** Other highlights include the beaches, headlands and coastal towns ** Detailed PhotoTrail map due to be compiled February 2017.

Doon Doon

Half day (leaving from Murwillumbah Visitors Centre) ** Highlights include village of Uki, Clarrie Hall Dam, Crams Farm Recreation Area and Mt Doughboy ** Detailed PhotoTrail map due to be compiled September 2016.



Border Ranges


Full day (leaving from Murwillumbah Visitors Centre) or overnight camping in the national park ** Highlights include sub-tropical rainforest and scenic lookouts ** Detailed PhotoTrail map due to be compiled Nov 2016.

Nightcap

Full day (leaving from Murwillumbah Visitors Centre) or overnight stay in Nimbin ** Highlights also include sub-tropical rainforest and scenic views ** Detailed PhotoTrail map due to be compiled October 2016.

Lamington

Full day (leaving from Murwillumbah Visitors Centre) or overnight stay at Binna Burra Mountain Lodge or campground ** Highlights also include the national park ** Detailed PhotoTrail map to be compiled December 2016.



Springbrook

Full day (leaving from Murwillumbah Visitors Centre) or overnight stay on the plateau ** Highlights include rainforests, waterfalls and scenic lookouts ** Detailed PhotoTrail map due for compilation January 2017

www.calderawildscapes.org